

Schedule of Rates, Charges and  
Regulations Governing Unregulated

(C)

LOCAL TELEPHONE EXCHANGE SERVICE

Applying in the Exchanges of this Company,  
OCN 0688 and OCN 8331,  
in Michigan as designated in the Table of  
Contents herein.



---

Issued: February 27, 2009

Issued: March 1, 2009

Issued under authority of Public Act 179 of 1991 as amended

By: James Burnham, President and CEO  
110 North Main Street,  
Climax, Michigan 49034

LOCAL TELEPHONE EXCHANGE SERVICE  
 TABLE OF CONTENTS AND CHECKLIST

Subject	Sheet Number	Revision	Issued
Title Page	1	2 <sup>nd</sup>	02/27/09
Table of Contents and Check List	2	20 <sup>th</sup>	06/18/19 *
Subject Index	3	4 <sup>th</sup>	02/27/09
Application of Tariff	4	2 <sup>nd</sup>	02/27/09
Index of Exchanges	5	1 <sup>st</sup>	12/18/97
	5.1	1 <sup>st</sup>	05/03/17
Local Rates – Climax	6	10 <sup>th</sup>	02/27/09
	6.1	3 <sup>rd</sup>	07/12/17
	6.2	3 <sup>rd</sup>	05/03/17
Exchange/Zone Map Sheet – Climax	7	1 <sup>st</sup>	12/18/97
	7.1	Original	12/18/97
	7.2	Original	12/18/97
	7.3	Original	12/18/97
	7.4	Original	12/18/97
	7.5	Original	12/18/97
	7.6	Original	12/18/97
	7.7	Original	12/18/97
	7.8	Original	12/18/97
	7.9	Original	12/18/97
	7.10	Original	12/18/97
	7.11	Original	12/18/97
	7.12	Original	05/03/17
	7.13	Original	05/03/17
Application of Boundary Designations	8	Original	03/22/93
Service Charges	9	1 <sup>st</sup>	02/27/09
	9.1	2 <sup>nd</sup>	02/27/09
	9.2	1 <sup>st</sup>	02/27/09
Lifeline Services	11	10 <sup>th</sup>	06/18/19 *
	11.1	6 <sup>th</sup>	06/18/19 *
	11.2	2 <sup>nd</sup>	06/18/19 *
	11.3	2 <sup>nd</sup>	06/18/19 *
Late Payment Charge	12	Original	12/18/97
Federal Programs	13	Original	12/28/99

\* New or revised this filing

Issued: June 18, 2017

Effective: June 19, 2019

Issued under the authority of PA 179 or 1991, Michigan Telecommunications Act, as amended

By: Stacey Hamlin, President and CEO  
 13800 E. Michigan Avenue  
 Galesburg, MI 49053


269-746-4411  
 customerservice@ctstelecom.com



LOCAL TELEPHONE EXCHANGE SERVICE

SUBJECT INDEX

	Sheet		Sheet	
Application and General Provisions	4	Index of Exchanges	5	
		Lifeline Service	11 – 11.3	
Application of Boundary Designations	8	Local Exchange Area Maps	7	
		Local Tariff	6	
		Service Charges	9 – 9.2	(C)
Exchange Boundary Description	6			
Federal Programs	13			



LOCAL TELEPHONE EXCHANGE SERVICE  
APPLICATION AND ARRANGEMENT OF TARIFF

APPLICATION

1. This Tariff applies to rate-unregulated Local Telephone Exchange Services of the Climax Telephone Company (OCN 0688 and OCN 8331) – hereinafter referred to as the Telephone Company – in exchanges in Michigan as designated herein. (C)
2. Local Telephone Exchange Service is that of furnishing facilities for telephone intercommunication between customers within a Local Service Area.
3. The provision of service is subject to regulations specified in the M.P.S.C Tariffs of the Telephone Company, which tariffs as they now exist or as they may be revised, added to, or supplemented by superseding issues are hereby made a part of this Tariff.

EXPLANATION OF SYMBOLS

- (C) Signifies a changed regulation.
- (D) Signifies a discontinued rate, treatment or regulation.
- (I) Signifies an increased rate, or new treatment resulting in increased rate.
- (N) Signifies a new rate, treatment or regulation.
- (R) Signifies a reduced rate, or new treatment resulting in reduced rate.



Issued: February 27, 2009

Issued: March 1, 2009

Issued under authority of Public Act 179 of 1991 as amended

By: James Burnham, President and CEO  
110 North Main Street,  
Climax, Michigan 49034

LOCAL TELEPHONE EXCHANGE SERVICE

INDEX OF EXCHANGES SHOWING INCORPORATED  
CITIES, VILLAGES, TOWNSHIPS, AND COUNTIES WITHIN  
ITS EXCHANGE SERVICE AREA

Exchange	Zone	Incorporated Cities		County				
		or Villages	Townships					
Metro (cont.)	Kalamazoo	Kalamazoo Parchment Portage	Comstock	Kalamazoo				
			Cooper		"			
			Kalamazoo		"			
			Oshtemo		"			
			Pavilion		"			
			Richland		"			
			Schoolcraft		"			
			Texas		"			
			Marshall		Marshall	Convis	Calhoun	(N)
						Eckford	"	(N)
	Fredonia	"		(N)				
	Marengo	"		(N)				
	Marshall	"		(N)				
	Scotts		Climax	Kalamazoo				
			Pavilion		"			
Wakeshma			"					

Issued: May 3, 2017

Effective: May 5, 2017

Issued under the authority of Public Act 179 or 1991, as amended

By: Stacey Hamlin, President and CEO  
13800 E. Michigan Avenue  
Galesburg, MI 49053

269-746-4411  
customerservice@ctstelecom.com

Michigan Public Service  
Commission

May 25, 2017

Received

LOCAL TELEPHONE EXCHANGE SERVICE

INDEX OF EXCHANGES SHOWING INCORPORATED  
CITIES, VILLAGES, TOWNSHIPS, AND COUNTIES WITHIN  
ITS EXCHANGE SERVICE AREA

<u>Exchange</u>	<u>Zone</u>	<u>Incorporated Cities or Villages</u>	<u>Townships</u>	<u>County</u>	
Metro (cont.)	Kalamazoo	Kalamazoo		Kalamazoo	
		Parchment		"	
		Portage		"	
			Comstock		"
			Cooper		"
			Kalamazoo		"
			Oshtemo		"
			Pavilion		"
			Richland		"
			Schoolcraft		"
		Texas		"	
		Scotts		Climax	Kalamazoo
				Pavilion	"
				Wakeshma	"

---

Issued: December 18, 1997

Effective: December 19, 1997

Issued under the Authority of Public Act 179 of 1991 and the authority of the  
M.P.S.C. Order dated October 7, 1997, in Case No. U-11340

By: Gilber Collver, President

Climax, Michigan

LOCAL TELEPHONE EXCHANGE SERVICE

Exchange: CLIMAX

A. GENERAL

1. The provision of service at the rates shown below is subject to the regulations given in the General Rules and Regulations as they now exist and are filed with and form part of this Tariff.
2. The rates shown below (except for Semi-Public Service) entitle the customer to messages without other charge to all stations bearing the designation of a central office of the following exchanges, which comprise the Local Service Area:

ATHENS, AUGUSTA, CLIMAX, BATTLE CREEK, FULTON GALESBURG, KALAMAZOO, SCOTTS

3. Calls made to a telephone number with an NPA NXX that is associated with the rate center that is within the customer's local calling area are local calls regardless of the physical location of the called party.

B. BASIC SERVICE RATES, MONTHLY RATES

1. Exchange Line Service

Class of Service

Class of Service

Monthly  
Charge

Business:

PBX-Trunk

One-Party

\$ 33.68 <sup>1,2</sup>

\$ 30.62 <sup>1,2</sup>

Semi-Public

\$ 38.29 <sup>1,2</sup>

Residence:

One-Party

\$ 23.94 <sup>1,2</sup>



(I)

(I)

<sup>1</sup> The rates for these services are not price regulated by the Michigan Public Service Commission.

<sup>2</sup> The intrastate subscriber line charge (as defined in the Company's Tariff MPSC No. 25(R)) does not apply to this service.

LOCAL TELEPHONE EXCHANGE SERVICE

Exchange: METRO

A. GENERAL

1. The provision of service at the rates shown below is subject to the regulations given in the General Rules and Regulations as they now exist and are filed with and form part of this Tariff.
2. See Section C., this page, for local usage charges. See Page 6.2 of this tariff for description of local calling area.

B. BASIC SERVICE RATES, MONTHLY RATES

1. Exchange Line Service, does not include local usage charge

Class Service	<u>Monthly Charge</u>	
Business:		
PBX Trunk	\$ 32.80 <sup>1</sup>	(C)
One-Party	\$ 32.80 <sup>1</sup>	(C)
Pay Station	\$ 32.80 <sup>1</sup>	(C)
Residence:		
One-Party	\$ 32.80 <sup>1</sup>	(C)

C. LOCAL MESSAGE CHARGES

For customers of the Metro Exchange, which consists of Battle Creek, Kalamazoo, Galesburg, Marshall, and Scotts Zones, a local usage charge applies for customer originated completed calls within the customer's Local Calling Area, as defined on Page 6.2 of this tariff, regardless of distance or time of day. (C)

	<u>Per Minute</u>	
Business Lines		
First 2,000 minutes of completed local calls per billing month	\$ 0.00 <sup>1</sup>	(C)
Each minute or fraction there of over 2,000 minutes per billing month	\$ 0.02 <sup>1</sup>	(C)
Residence Lines		
First 2,000 minutes of completed local calls per billing month	\$ 0.00 <sup>1</sup>	(C)
Each minute or fraction there of over 2,000 minutes per billing month	\$ 0.02 <sup>1</sup>	(C)

<sup>1</sup> The rates for these services are not price regulated by the Michigan Public Service Commission

TRANSMITTAL NO. 20



Issued: July 12, 2017

Effective: July 14, 2017

Issued under the authority of Public Act 179 of 1991as amended.

By: Stacey Hamlin, President and CEO  
13800 E. Michigan Avenue  
Galesburg, MI 49053

269-746-4411  
customerservice@ctstelecom.com



LOCAL TELEPHONE EXCHANGE SERVICE

D. DESCRIPTION OF LOCAL CALLING AREAS

The table below shows the local calling for the four Zones in the Metro Exchange. The letter "A" designates local calls. These calls are subject to a Local Usage Charges as described on Page 6.1 of this tariff. The letter "T" indicates calls between areas where toll charges apply.

ORIGINATING FROM	A L B I O N	A U G U S T A	A T H E N S	B A N F I E L D	B A T T L E C R E E K	B E L L E V U E	B U R L I N G T O N	C L I M A X	D E L T O N	F U L T O N	G A L E S B U R G	G O B B L E S	H I C K O R Y C O R N E R S	H O M E R	K A L A M A Z O O	L A C E Y	L A W T O N	M A R S H A L L	M A T T A W A N	O L I V E T	O T S E G O	P A W P A W	P I N E L A K E	P L A I N W E L L	R I C H O L L C R A F T	S C O T S	S P R I N G P O R T	T E K O N S H A	U N I O N C I T Y	V I C K S B U R G	
BATTLE CREEK, Zone	T	A	A	A	A	A	A	A	T	T	A	T	A	T	A	A	T	A	T	T	T	T	T	T	T	A	T	T	A	T	
GALESBURG, Zone	T	A	T	T	A	T	T	A	T	T	A	T	T	A	T	T	T	T	T	T	T	T	T	T	T	A	T	T	T	T	
KALAMAZOO, Zone	T	A	T	T	A	T	T	A	T	T	A	A	A	T	A	T	A	T	A	T	A	A	A	A	A	A	A	T	T	T	A
SCOTTS, Zone	T	T	T	T	A	T	T	A	T	A	A	T	T	T	A	T	T	T	T	T	T	T	T	T	T	T	A	T	T	T	A
MARSHALL, Zone	A	A	A	A	A	A	A	A	T	T	A	T	T	A	A	A	T	A	T	A	T	T	T	T	T	T	A	A	A	A	T

(N) (N) (N) (N)(N) (N)

Calls made to a telephone number with an NPA NXX that is associated with the rate center that is within the customer's local calling area are local calls regardless of the physical location of the called party.

Issued: May 3, 2017

Effective: May 5, 2017

Issued under the authority of Public Act 179 or 1991, as amended

By: Stacey Hamlin, President and CEO  
13800 E. Michigan Avenue  
Galesburg, MI 49053

269-746-4411  
customerservice@ctstelecom.com



LOCAL TELEPHONE EXCHANGE SERVICE

METRO EXCHANGE - Battle Creek Zone

BASE RATE AREA - Enclosed by the following boundary:

Starting at the intersection of County Line Road and D-E Avenue (on the west line of Section 19, Bedford Township, Calhoun County); east to One Mile Road; north on One Mile Road to R Drive; east to Two Mile Road; south to Steuben Avenue; east to 4 ½ Mile Road; north to the center of Section 23; east to 5 ½ Mile Road; northerly on 5 ½ Mile Road to S Drive; east to Six Mile Road; southeasterly on 6 Mile Road to R Drive; southeasterly to the intersection of Purdy Drive and Morgan Road; east to Highway M-66; northeasterly on Highway M-66 to R Drive; east to Wanondoger Creek; southerly along the creek to the Battle Creek River; southwesterly along the river to the west line of Section 28, Pennfield Township; south to Bridge Street extended; east to Willison Avenue extended; south and southerly on Willison Avenue extended and Willison Avenue to Hilliard Street extended; south on Hilliard Street extended to Verona Road; easterly on Verona Road to Eleven Mile Road; south to I Drive; west to the north-south 1/4 line of Section 11, Emmett Township; south to Michigan Avenue; northwesterly on Michigan Avenue to the south line of Section 11; west to the northwest corner of Section 14; south to Highway I-94; southwesterly on Highway I-94 to Nine Mile Road; south to Division Drive; west to Six Mile Road; southerly and south on Six Mile Road to B Drive South; west to Four Mile Road; north to the north west corner of Section 26, T2S, R8W, City of Battle Creek; west to the south 1/8 post of the southeast 1/4 of Section 22; north to the north 1/8 post of the southeast 1/4 of Section 22; west to Three Mile Road; north to W. Columbia Road; westerly and southwesterly on W. Columbia Road to the intersection of C Drive North and Mercury Drive; southwesterly on the center of Mercury Drive to the east-west 1/4 line of Section 25, Charleston Township, Kalamazoo County; west to 46<sup>th</sup> Street; north to the northwest corner of Section 24; east to the northeast corner of Section 24 (Kalamazoo-Calhoun county line); north to the starting point.

Information previously found on this sheet has been moved to Sheet 7.4 of the tariff

Issued: December 18, 1997

Effective: December 19, 1997

Issued under the authority of the Michigan Public Service  
Commission Order dated October 7, 1996, in Case No. U-11143.

By: Gilbert Collver, President

Climax, Michigan

LOCAL TELEPHONE EXCHANGE SERVICE

METRO EXCHANGE - Battle Creek Zone

EXCHANGE SERVICE AREA - Enclosed by the following boundary:

Starting at the north 1/4 post of Section 35, Johnstown Township, Barry County; east to the southwest corner of Section 29, Assyria Township; north to the northwest corner of Section 29; east to the south 1/4 post of Section 21; north to the center of Section 21; east to the center of Section 22; south to the south 1/4 post of Section 27; east to the northeast corner of Section 35; south to the southeast corner of Section 35; east to the northeast corner of Section 2, Pennfield Township, Calhoun County; south to the west 1/8 post of the northwest 1/4 of Section 12; east to the east 1/8 post of the northeast 1/4 of Section 12; south to T Drive; east to 13 Mile Road; south to P Drive; east to the north 1/8 post of the northwest 1/4 of Section 29, Convis Township; south to Verona Road; northwest on Verona Road to 13 Mile Road; south to H Drive South; west to 12 Mile Road; south to the east 1/4 post of Section 25, Newton Township; west to Oak Grove Road; southwesterly on Oak Grove Road to the east line of Section 27; south to the southeast corner of Section 34; west to the southwest corner of Section 31; north to the northwest corner of Section 31; west to a point 0.1 mile west of the southeast corner of Section 30, Leroy Township; north to a point 0.1 mile north of E Drive South extended; west to a point 0.1 mile west of One-Half Mile Road; north to a point 0.1 mile south of, and 0.1 mile west of, the intersection of One-Half Mile Road and C Drive South; northeasterly to a point 0.1 mile north of, and 0.1 mile east of, the same intersection; north to the north line of Section 7; east to the south 1/4 post of Section 5; north to the north 1/4 post of Section 5; west to the southwest corner of Section 32, Battle Creek Township; north to the center of C Drive North; west and northwesterly on the center of C Drive to the center of Mercury Drive; southwesterly on the center of Mercury Drive to the east-west 1/4 line of Section 25, Charleston Township, Kalamazoo County; west to 46<sup>th</sup> Street; north to the northwest corner of Section 24; east to the northeast corner of Section 24; north to D-E Avenue; east 1/8 mile; north to U Drive; west to County Line Road; north to Base Line Road; east to a point 3/8 mile west of Budd Road; south to a point 0.1 mile south of Base Line Road; east to One Mile Road; southeasterly through the intersection of V Drive North and Two Mile Road to a point 0.1 mile south of, and 0.1 mile east of the same intersection; east to a point 0.1 mile west of 3 1/2 Mile Road; north to Wabascon Creek; easterly on Wabascon Creek to its junction with Wabascon Lake; northeasterly to the south 1/4 post of Section 35, Johnston Township, Barry County; north to the starting point.

---

Issued: December 18, 1997

Effective: December 19, 1997


Issued under the authority of the Michigan Public Service  
Commission Order dated October 7, 1996, in Case No. U-11143.

By: Gilbert Collver, President

Climax, Michigan

LOCAL TELEPHONE EXCHANGE SERVICE

BATTLE CREEK



—●— ZONE BOUNDARY  
 - - - - - BASE RATE AREA BOUNDARY



**On Target Mapping**  
 Technology that delivers

Issued: December 18, 1997

Effective: December 19, 1997

Issued under the authority of the Michigan Public Service  
 Commission Order dated October 7, 1996, In Case No. U-11143

By: Gilbert Collver, President

Climax, Michigan

LOCAL TELEPHONE EXCHANGE SERVICE

CLIMAX EXCHANGE

EXCHANGE SERVICE AREA - Enclosed by the following boundary:

Beginning at the intersection of the centerline of 40<sup>th</sup> Street and the north line of Section 21, T1S, R9W, Charleston Township, Kalamazoo County; east to the northeast corner of Section 23; south to the east quarter post of Section 26; east to the centerline of Mercury Drive; northeasterly on the center of Mercury Drive to the intersection of Mercury Drive and East Michigan Avenue, southeasterly along the center line of East Michigan Avenue to the Kalamazoo-Calhoun boundary, continuing on the center line of C Drive North, Section 30, T15S, R8W, Battle Creek Township, Calhoun County to the west line of Section 30; south to the southeast corner of Section 31; east to the north quarter post of Section 5, T2S, R8W, Leroy Township; south to the south quarter post of said section; west to a point 1/10 mile east of 1/2 Mile Road; south to a point 1/10 mile north of C Drive S; southwesterly on a diagonal through the intersection of C Drive S and 1/2 Mile Road to a point 1/10 mile west of 1/2 Mile Road; south to a point 1/10 mile north of PQ Avenue; east to a point 1/10 mile west of 1 Mile Road; south to a point 1/10 mile north of the south line of Section 30; west to a point 1/10 mile east of the west line of said section; south to a point 1/10 mile north of Q Drive S; west to a point 1/10 mile east of 42<sup>nd</sup> Street; north to a point 1/10 mile south of U Avenue; northwesterly on a diagonal through the intersection of U Avenue and 42<sup>nd</sup> Street to a point 1/10 mile west of 42<sup>nd</sup> Street; north to TS Avenue; west to the north/south centerline of Section 33, T3S, R9W, Climax Township, Kalamazoo County; north to a point 1/10 mile south of R Avenue; west to the north/south eighth line of the east half of Section 29; north to the east/west eighth line of the south half of Section 20; east to the east line of said section; north to the east 1/4 post of said section; west to the north/south eighth line of the west half of said section; north to the Grand Trunk and Western Railroad; northeasterly along said railroad to the intersection of said railroad and P Avenue; north to the east/west eighth line of the south half of Section 8; west to the north/south eighth line of the west half of Section 7; north to a point 1/10 mile north of O Avenue; east to the north/south centerline of Section 5; north to the east/west eighth line of the north half of Section 29, T2S, R9W, Charleston Township; east to the centerline of 40<sup>th</sup> Street; north to the point of beginning.

Information on this sheet previously appeared on Sheet No. 6 of this tariff.

---

Issued: December 18, 1997

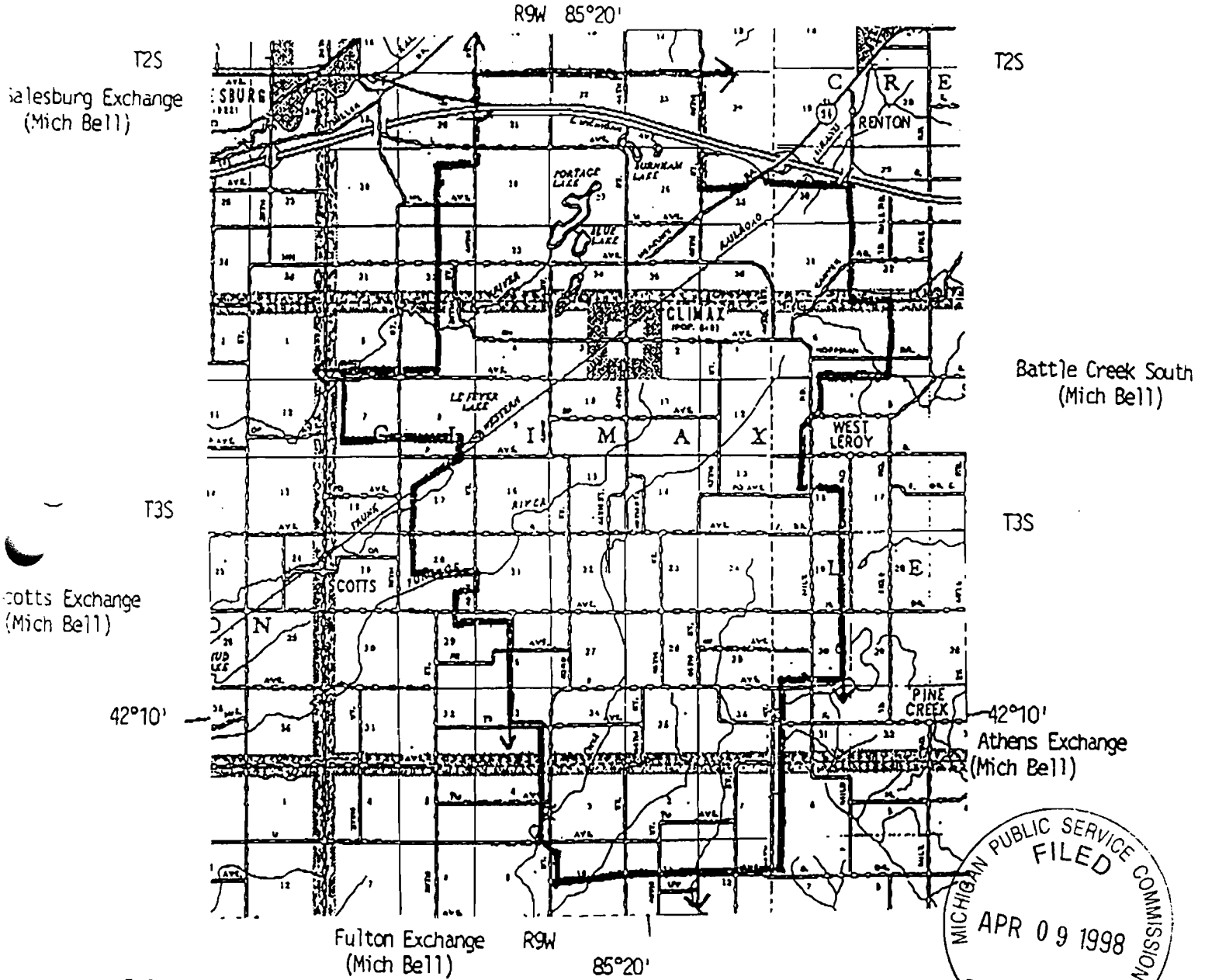
Effective: December 19, 1997

Issued under the authority of the Michigan Public Service  
Commission Order dated October 7, 1996, in Case No. U-11143.

By: Gilbert Collver, President

Climax, Michigan

LOCAL TELEPHONE EXCHANGE SERVICE



Information on this Sheet previous appeared on Sheet 7, of this tariff

Issued: December 18, 1997

Effective: December 19, 1997

Issued under the authority of the Michigan Public Service  
Commission Order dated October 7, 1996, in Case No. U-11143.

By: Gilbert Colver, President

Climax, Michigan

LOCAL TELEPHONE EXCHANGE SERVICE

METRO EXCHANGE - Galesburg Zone

BASE RATE AREA - Enclosed by the following boundary:

Starting on 35<sup>th</sup> Street at the center of the northwest 1/4 of Section 13, Comstock Township, Kalamazoo County; east to 36<sup>th</sup> Street; south to the east 1/4 post of Section 13; east to the center of Section 18, Charleston Township; south to the center of the Kalamazoo River; southwesterly through the center of the river to 35<sup>th</sup> Street; north to the starting point.

EXCHANGE SERVICE AREA - Enclosed by the following boundary:

Starting on 35<sup>th</sup> Street at the north 1/8 post of the northwest 1/4 of Section 36, Richland Township, Kalamazoo County; east to the north 1/8 post of the northwest 1/4 of Section 31, Ross Township; south to "G" Avenue; easterly on "G" Avenue to the east line of Section 31; south to the east 1/4 post of Section 7, Charleston Township; east to the east 1/4 post of Section 8; south to 40<sup>th</sup> Street and continuing south on 40<sup>th</sup> Street to East Michigan Avenue; continuing south on the center of 40<sup>th</sup> Street to the east 1/8 post of the northeast 1/4 of Section 29; west to the west 1/8 post of the northeast 1/4 of Section 29; south to a point 0.1 mile north of "O" Avenue; west to the north-south 1/8 line of the southwest 1/4 Section 6, Climax Township; south to "O" Avenue; west to the south 1/4 post of Section 3, Pavilion Township; north to "N" Avenue; east to the southwest corner of Section 35, Comstock Township; north to the northwest corner of Section 2; northeasterly to the east 1/8 post of the northeast 1/4 of Section 35, Richland Township; east to 35<sup>th</sup> Street; north to the starting point.

---

Issued: December 18, 1997


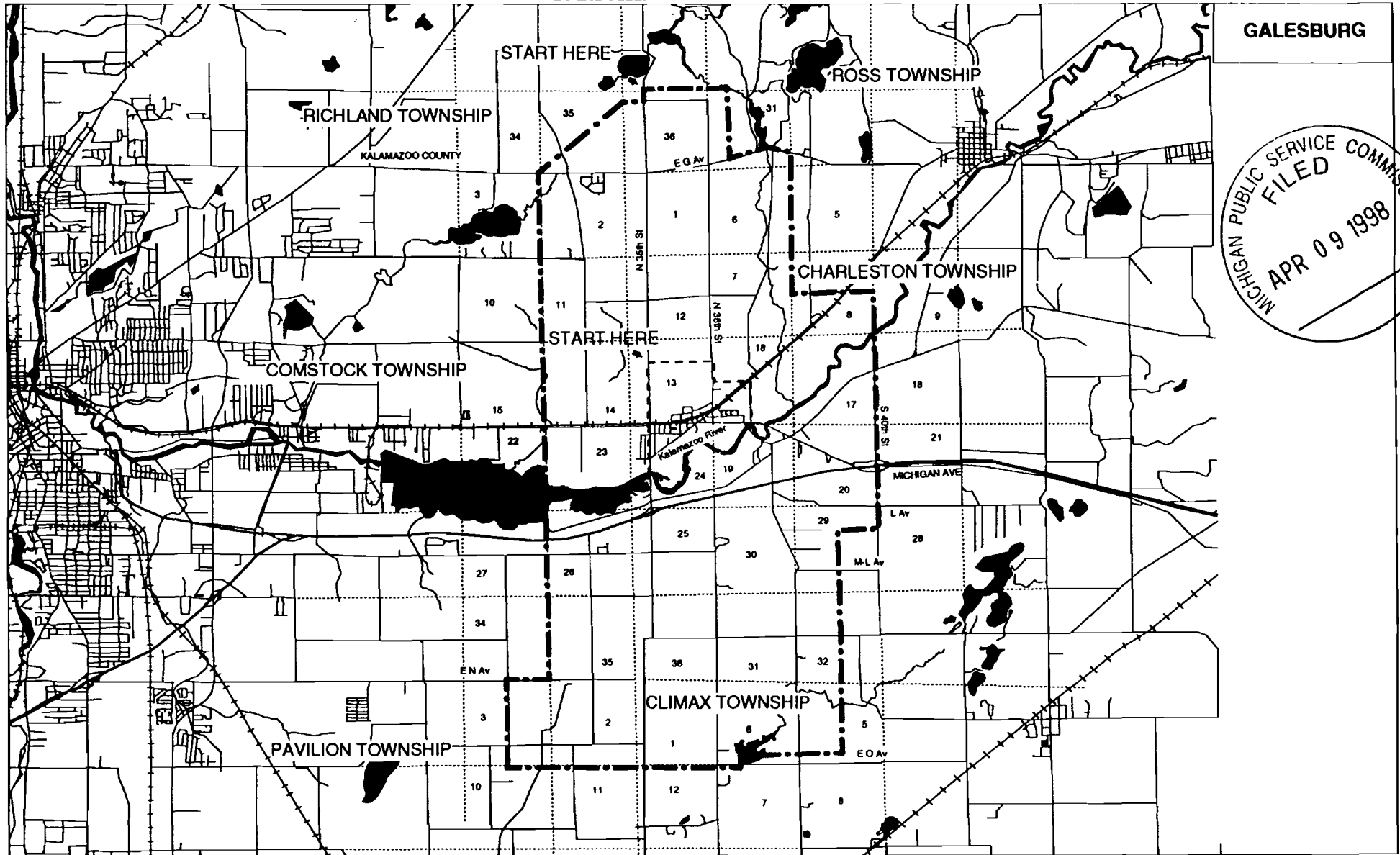
Effective: December 19, 1997

Issued under the authority of the Michigan Public Service  
Commission Order dated October 7, 1996, in Case No. U-11143.

By: Gilbert Collver, President

Climax, Michigan

LOCAL TELEPHONE EXCHANGE SERVICE



--- ZONE BOUNDARY  
- - - BASE RATE AREA BOUNDARY



Issued: December 18, 1997

Effective: December 19, 1997

Issued under the authority of the Michigan Public Service  
Commission Order dated October 7, 1996, In Case No. U-11143

By: Gilbert C. [Signature] President

[Signature] Climax, Michigan



LOCAL TELEPHONE EXCHANGE SERVICE

METRO EXCHANGE: - Kalamazoo Aone

BASE RATE AREA - Enclosed by the following boundary:

Starting at the intersection of 16<sup>th</sup> Street and F Avenue (northwest corner of Section 33, Cooper Township, Kalamazoo County); east to 20<sup>th</sup> Street; north to Van Buren Drive (E-F Avenue); east to Riverview Drive; south to the northwest corner of Section 36; east to 28<sup>th</sup> Street; north to Hazelwood Street; east to the north-south 1/8 line of the northwest 1/4 of Section 28, Richland Township; south to the south 1/8 post of the southwest 1/4 of Section 28; east to the northeast corner of Section 33; south to G Avenue; east to the northeast corner of Section 3, Comstock Township; south to H Avenue; west to 26<sup>th</sup> Street; southerly on 26<sup>th</sup> Street to Dawes Avenue; east to the north-south 1/8 line of the northwest 1/4 of Section 17; south to J-K Avenue; east to 28<sup>th</sup> Street; south to Saginaw Avenue; east to Bailey Street; south to the Penn Central Railroad; east on the railroad to the east line of Section 15; south to the east 1/4 post of Section 22; west to Celery Avenue and continuing west on Celery Avenue to Henry Street; south to Market Avenue; west to the west line of Section 20; south to 26<sup>th</sup> Street and continuing south on 26<sup>th</sup> Street to N Avenue; west to Sprinkle Road (southwest corner of Section 31; south to Q Avenue; east to the shore of Long Lake; north easterly and south westerly on the shore of Long Lake to a point due north of the end of Greenfield Shores Drive (approximately at the north-south 1/8 line of the northwest 1/4 of Section 20, Pavilion Township); south to Greenfield Shores Drive; westerly and southerly on Greenfield Shores Drive to 25<sup>th</sup> Street; south to R-S Avenue; west to 24<sup>th</sup> Street; south to S Avenue; west to East Shore Drive; southerly on East Shore Drive to Woodham's Drive; continuing westerly and southerly on Woodham's Drive to the north-south 1/4 line of Section 25, City of Portage; south to the east 1/8 post of the southwest 1/4 of Section 2, Schoolcraft Township; west to the shore of Hogset Lake; westerly and northerly on the shore of Hogset Lake to the west line of Section 3; north to Osterhout Avenue; west to Oakland Drive; southerly on Oakland Drive to the east-west 1/4 line of Section 5; west to the west 1/4 post of Section 5; north to R Avenue; west to 12<sup>th</sup> Street; south to the east 1/4 post of Section 25, Texas Township; west to 10<sup>th</sup> Street; north to Q Avenue; west to Eighth Street; north to M-L Avenue; east to Ninth Street; north to K-L Avenue; east to the south 1/8 post of the northeast 1/4 of Section 23, Oshtemo Township; north to West Main Avenue (Highway M-43); west to Ninth Street; north to H Avenue; east to 12<sup>th</sup> Street; north to the northwest corner of Section 6, Kalamazoo Township; east to the northeast corner of Section 5; north to the starting point.

---

Issued: December 18, 1997

Effective: December 19, 1997

Issued under the authority of the Michigan Public Service Commission Order dated October 7, 1996 in Case No. U-11143.

By: Gilbert Collver, President

Climax, Michigan

LOCAL TELEPHONE EXCHANGE SERVICE

METRO EXCHANGE - Kalamazoo Zone

EXCHANGE SERVICE AREA - Enclosed by the following boundary:

Starting at the northwest corner of Section 8, Alamo Township, Kalamazoo County; east to B Avenue and continuing east on B Avenue to the Kalamazoo River; northerly on the river to the east-west 1/8 line of the southwest 1/4 of Section 3, Cooper Township; east to the east 1/8 post of the southeast 1/4 of Section 6, Richland Township; south to the southeast corner of Section 19; east to the north 1/8 post of the northwest corner of Section 28; south to the south 1/8 post of the southwest 1/4 of Section 28; east to the northeast corner of Section 33; south to the southeast corner of Section 33; east to the northeast corner of Section 3, Comstock Township; south to the southeast corner of Section 34; west to the north 1/4 post of Section 3, Pavilion Township; south to the south 1/4 post of Section 3; west to 30<sup>th</sup> Street south to the center of the northwest 1/4 of Section 10; west to the west 1/8 post of the northwest 1/4 of Section 10; south to the east 1/8 post of the northeast 1/4 of Section 33; west to 29<sup>th</sup> Street; south to Tompkins on Road; southerly, westerly and north on Tompkinson Road to the east 1.4 post of Section 32; west to the west 1/4 post of Section 32; north to S Avenue; west to East Shore Drive; southerly on East Shore Drive to Woodhams Drive; continuing westerly and southerly on Woodhams Drive to the north-south 1/4 line of Section 35, City of Portage; south to the east 1/8 post of the southwest 1/4 of Section 2, Schoolcraft Township; west to the shore of Hogset Lake; westerly on the shore of Hogset Lake to the east line of Section 4; south to the southeast corner of Section 4; west to the south 1/4 post of Section 4; north 0.1 mile; west to the west line of Section 4; north to the west 1/4 post of Section 4; west to the west 1/4 post of Section 5; north to the northwest corner of Section 5; west to the south 1/8 post of the southeast 1/4 of Section 33, Texas Township; north to the center of the northeast 1/4 of Section 28; west to the west 1/8 post of the northwest 1/4 of Section 29; north to the northwest corner of Section 20; west to the southwest corner of Section 18; north to the southwest corner of Section 7, Alamo Township; northeast to the starting point.

---

Issued: December 18, 1997


Effective: December 19, 1997



Issued under the authority of the Michigan Public Service Commission Order dated October 7, 1996 in Case No. U-11143.


By: Gilbert Collver, President

Climax, Michigan

LOCAL TELEPHONE EXCHANGE SERVICE



 ZONE BOUNDARY  
 BASE RATE AREA BOUNDARY



Issued: December 18, 1997

Effective: December 19,

Issued under the authority of the Michigan Public Service  
Commission Order dated October 7, 1996, In Case No. U-11143

By: Gilbert Collver, President

Climax, Mich

LOCAL TELEPHONE EXCHANGE SERVICE

METRO EXCHANGE - Scotts Zone

BASE RATE AREA - Enclosed by the following boundary:

Starting at the intersection of Q Avenue and 35<sup>th</sup> Street (north 1/4 post of Section 24, Pavilion Township, Kalamazoo County); east to the north 1/8 post of the northwest 1/4 of Section 19, Climax Township; south to the center of the southwest 1/4 of Section 19; west to 25<sup>th</sup> Street; north to the starting point.

EXCHANGE SERVICE AREA - Enclosed by the following boundary:

Starting at the north 1/8 post of the northwest 1/4 of Section 10, Pavilion Township, Kalamazoo County; east to the north 1/8 post of the northwest 1/4 of Section 7, Climax Township; south to the center of the southwest 1/4 of Section 7; east to a point directly north of the intersection of P Avenue and the Grand Trunk Western Railroad; south to the said intersection; southwesterly on the railroad to the north-south 1/8 line of the northwest 1/4 of Section 17; south to the south 1/8 post of the northwest 1/4 of Section 20; east to the east 1/4 post of Section 20; south to the east 1/8 post of the southeast 1/4 of Section 20; west to the center of the southeast 1/4 of Section 20; south to a point 0.1 mile south of R Avenue; east to 41<sup>st</sup> Street; south to T-S Avenue; east to a point 0.1 mile west of 42<sup>nd</sup> Street; south to the south line of Section 33; west to 39<sup>th</sup> Street; south to T-U Avenue; west to 36<sup>th</sup> Street; north to T Avenue; west to the shore of Indian Lake; northerly and westerly on the shoreline of Indian Lake to the west line of Section 34, Pavilion Township; north to the west 1/8 post of the northwest 1/4 of Section 10; east to the center of the northwest 1/4 of Section 10; north to the starting point.

---

Issued: December 18, 1997


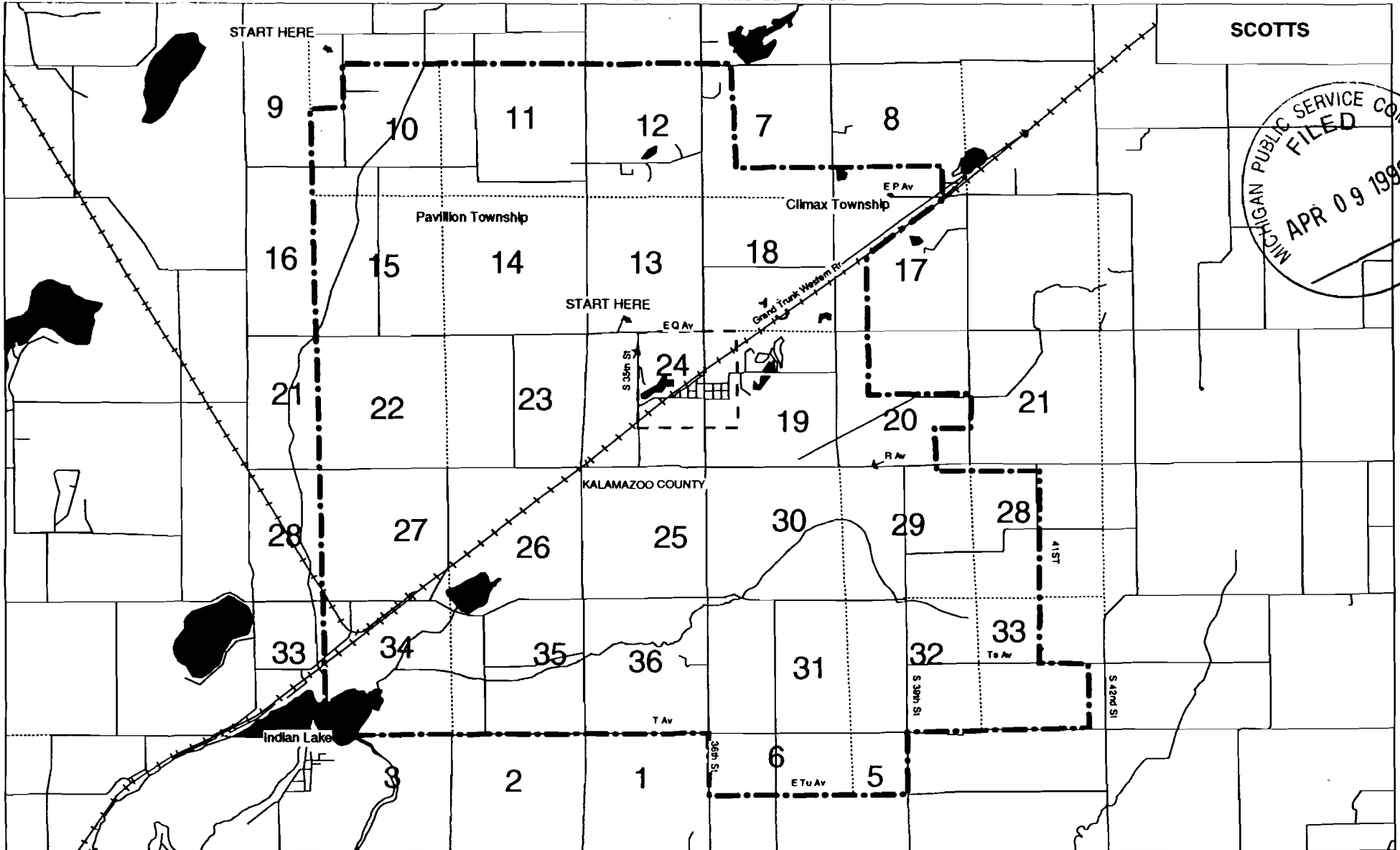
Effective: December 19, 1997

Issued under the authority of the Michigan Public Service Commission Order dated October 7, 1996 in Case No. U-11143.


By: Gilbert Collver, President

Climax, Michigan

LOCAL TELEPHONE EXCHANGE SERVICE



--- ZONE BOUNDARY  
 - - - BASE RATE AREA BOUNDARY



Issued: December 18, 1997

Effective: December 19, 1997

Issued under the authority of the Michigan Public Service  
Commission Order dated October 7, 1996, In Case No. U-11143

By: Gilbert, President

...ax, Michigan

LOCAL TELEPHONE EXCHANGE SERVICE

METRO EXCHANGE – Marshall Zone

BASE RATE AREA - Enclosed by the following boundary:

Starting at the west 1/4 post of Section 14, Marshall Township, Calhoun County; east to 17 Mile Road; north to the northwest corner of Section 13; east to 17 1/2 Mile Road; south to Highway I-94; southeasterly on Highway I-94 to 18 1/2 Mile Road; south to Rice Creek; southwesterly on Rice Creek to the east line of Section 25, City of Marshall; south to the east 1/4 post of Section 36; west to the west 1/4 post of Section 35; north to the starting point.

EXCHANGE SERVICE AREA - Enclosed by the following boundary:

Starting on V Drive at the northwest corner of Section 7, Lee Township, Calhoun County; east to the north 1/8 post of the northwest 1/4 of Section 11; south to T Drive; east to 23 Mile Road; south to R Drive; east to 24 Mile Road; south to H Drive; west to the southwest corner of Section 12, Marengo Township; south to 23 Mile Road and continuing south on 23 Mile Road to Michigan Avenue; continuing south on the center of State Street, Broad Street and 23 Mile Road to B Drive North; continuing south on 23 Mile Road to the east 1/4 post of Section 35; west to the west 1/4 post of Section 35; south to B Drive South; east to the north 1/4 post of Section 11, Eckford Township; south to F Drive; southeasterly on F Drive to the east line of Section 14; south to the southeast corner of Section 14; west to the southwest corner of Section 14; south 1/8 mile; west to a point 1/8 mile south of the northwest corner of Section 22; south to J Drive; west to 20 Mile Road; south to L Drive; west to the southwest corner of Section 35, Fredonia Township; north to J Drive; west to the northeast corner of Section 32; southwest to the center of Section 32; west to the west 1/4 post of Section 31; north to H Drive; east to the northeast corner of Section 30; north to Verona Road; southeasterly on Verona Road to the north-south 1/8 line of the northwest 1/4 of Section 17, Marshall Township; north to the north 1/8 post of the northwest 1/4 of Section 29, Convis Township (P Drive); east to the northeast corner of Section 28; north to the northwest corner of Section 15; east to the northeast corner of Section 13; north to the starting point.

---

Issued: May 3, 2017

Effective: May 5, 2017

Issued under the authority of Public Act 179 or 1991, as amended

By: Stacey Hamlin, President and CEO  
13800 E. Michigan Avenue  
Galesburg, MI 49053

269-746-4411  
customerservice@ctstelecom.com

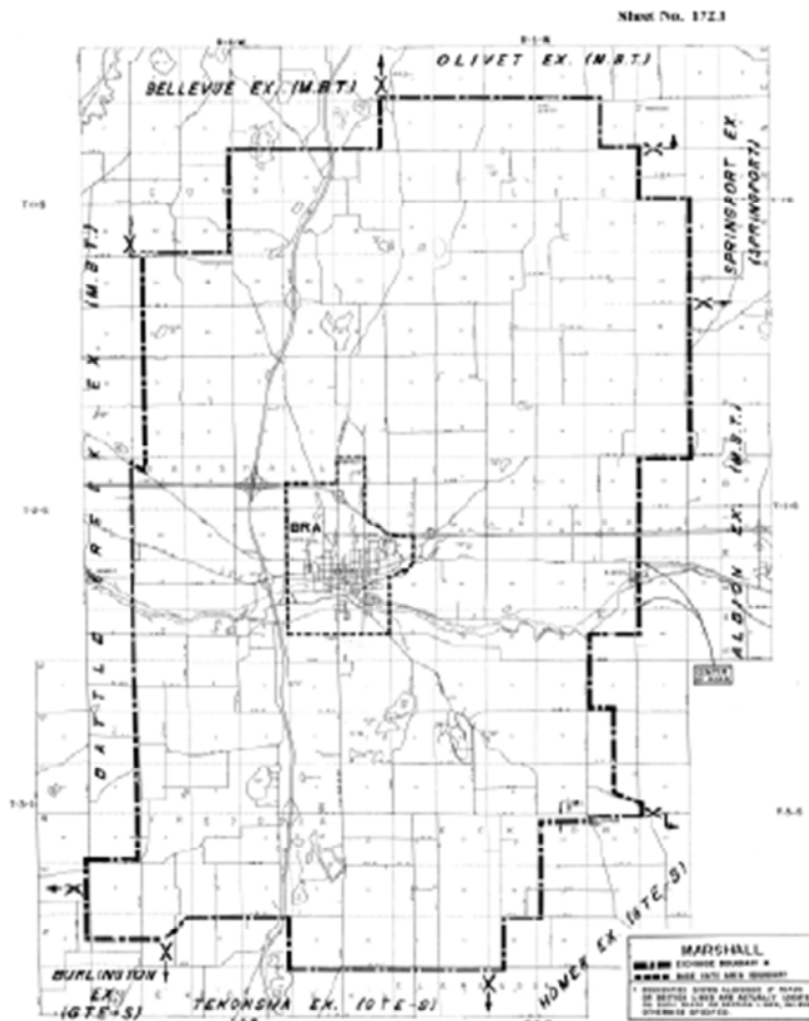
Michigan Public Service  
Commission

May 25, 2017

Received

LOCAL TELEPHONE EXCHANGE SERVICE

MARSHALL



Issued: May 3, 2017

Effective: May 5, 2017

Issued under the authority of Public Act 179 of 1991, as amended

By: Stacey Hamlin, President and CEO  
13800 E. Michigan Avenue  
Galesburg, MI 49053

269-746-4411  
customerservice@ctstelecom.com

Michigan Public Service  
Commission

May 25, 2017

Received

LOCAL TELEPHONE EXCHANGE SERVICE  
APPLICATION OF BOUNDARY DESIGNATIONS

APPLICATION OF BOUNDARY DESIGNATIONS

1. Boundaries for the service areas for Exchanges are designated on maps in Tariff M.P.S.C. No. 1.
2. Each establishment is within only one Exchange service area except as provided in 3. below.
3. Exchange (or Zone of a District Exchange) Boundaries
  - a. Where the boundary is designated as a road (street or highway) the area includes both sides of the road when the general plant facilities serving the area are located along one side of the road. A customer's establishment located on the far side of the boundary road is considered to be within the area if that establishment has an address on the road and can be served by aerial or buried facilities, not to exceed 500 feet airline distance, measured from the center of the road, to the nearest point on the customer's establishment.
  - b. Service will not be extended to customers' establishments located on the far side of the boundary road, as indicated in a. preceding, under the following circumstances:
    - (1) Where the customer's establishment can, at the discretion of the Telephone Company, be served by facilities provided from the exchange in which the establishment is located.
    - (2) Where there are general plant facilities on both sides of the boundary road.
4. Where the boundary is designated as the center of the road (street or highway) each side of the road is in a different service area.
5. Where the boundary is designated as a river (stream) or railroad each side of the river or railroad is in a different service area.
6. Where the boundary divides a lake, the shore of the lake is in different service areas in accordance with the boundary designation at the shore line.
7. Where the boundary is designated as a Township Section Line or a specified distance from a Township Section Line, customers are served in accordance with their location with respect to such boundary line. When such a line is other than the section line or one quarter or one half mile from a section line, the location of the boundary line with respect to the section line will be shown in feet or fractional miles on the Tariff Map Sheet.

---

Issued: March 22, 1993

Effective: March 22, 1993

Issued under the authority of the Michigan Public Service  
Commission Order dated December 22, 1992, in Case No. U-10064.

By: Gilbert Collver, President

Climax, Michigan



LOCAL TELEPHONE EXCHANGE SERVICE

SERVICE CHARGES

A. GENERAL (Continued)

1. The Service Charges covered herein are applicable in connection with the establishment of telephone service and subsequent additions of lines or other service.
2. Service Charges
  - a. The Service Ordering Charge is the charge for work performed by the Telephone Company in connection with the receiving, recording and processing of customer requests for service ordered to be performed or provided at the same time, on the same system and on the same premises. The term "per order" means all work or service ordered at the same time for the same account.
  - b. The Line Connection Charge applies to each central office line (exchange line, trunks, etc.) for work required in the central office and outside plant, including restoral of service after temporary disconnection of service for nonpayment.
  - c. The Relocation of Service charge applies to customers who move to a new location within the same exchange, and applies in lieu of the Line Connection Charge. (N)  
(N)
  - d. The Service Reconnection charge applies for restoration of service in cases of temporary voluntary disconnection of service. (N)  
(N)
3. Customer Premises
  - a. A premises is a building, portion of a building or buildings on the same continuous property occupied by the customer in the conduct of his business or occupied by the customer as a residence. All space for offices occupied by a customer on the same or separate floors of one building are considered as a single (or same) premises.
    - (1) Same continuous property shall mean an uninterrupted plot of land within the same block and occupied by one customer. Same block is defined as a parcel of land enclosed but uncrossed by public thoroughfares. Railroad tracks, rivers and alleys are not considered as public thoroughfares.
    - (2) A building shall mean a structure on one foundation or two structures on separate foundations with a common wall or abutting walls with ready access from one structure to the other by means of doorways or permanent openings through the intervening wall or walls. Structures in the same or different block occupied by one customer and connected by passageways shall be considered as the same building if the passageway is actually used as a continuation of the space in the two buildings and not principally used as a walkway.

Issued: February 27, 2009

Issued: March 1, 2009

Issued under authority of Public Act 179 of 1991 as amended

By: James Burnham, President and CEO  
110 North Main Street,  
Climax, Michigan 49034

Michigan Public  
Service Commission

03/03/2009

Approved

LOCAL TELEPHONE EXCHANGE SERVICE

SERVICE CHARGES

A. GENERAL (Continued)

4. General Conditions

- a. Service charges are in addition to all other applicable rates and charges associated with the service being provided.
- b. The charges specified herein do not contemplate work being performed by the Company employees at a time when overtime wages apply due to the request of the customer nor do they contemplate work begun being interrupted by the customer. If the customer requests overtime labor to be performed or interrupts work once begun, a charge in addition to the specified charges will be made equal to the additional cost involved.
- c. No service charges apply when the service is rendered inoperative by fire or other cause beyond the control of the customer and service is re-established at another location or premises. Service charges will apply for transferring a temporary installation to another location or premises.

B. SERVICE CHARGES - Climax Exchange

1. Service Ordering Charge

- a. Initial Service Order, per order

Applies to any new customer's service order. \$16.00 (I)

- b. Subsequent Service Order, per order

Applies to any present customer's order to relocate, install, change or add to the service; telephone number change; restoral of service after disconnect for nonpayment; additional central office lines, et cetera. \$6.00 (I)

2. Line Connection Charge

First Line \$9.00 (C)  
 Additional Lines (per line) \$15.00 (N)

3. Relocation of service within Climax exchange \$12.00 (N)

4. Number change \$11.00 (N)

5. Service reconnection \$11.00 (N)

6. Duplicate Invoice \$ 5.00 (N)

7. Relocation to Metro exchange \$40.00 (N)



(D)  
 (D)  
 (D)

Issued: February 27, 2009

Issued: March 1, 2009

Issued under authority of Public Act 179 of 1991 as amended

By: James Burnham, President and CEO  
 110 North Main Street,  
 Climax, Michigan 49034

LOCAL TELEPHONE EXCHANGE SERVICE

SERVICE CHARGES

B. SERVICE CHARGES - Metro Exchange

1. Service Ordering Charge

	<u>Business</u>	<u>Residential</u>
a. Initial Service Order, per order		
Applies to any new customer's service order.	\$40.00	\$40.00

b. Subsequent Service Order, per order

Applies to any present customer's order to relocate, install, change or add to the service; telephone number change; restoral of service after disconnect for nonpayment; additional central office lines, et cetera.	\$15.00	\$15.00	(C)
---	---------	---------	-----

2. Line Connection Charges

With Initial Service Order, First Line	\$25.00	\$25.00
Additional Lines, per Line	\$25.00	\$40.00

3. Other Charges

Relocation of service within Metro Exchange	\$40.00	\$40.00	(N)
Change order charge	\$15.00	\$15.00	(N)
Number change	\$40.00	\$40.00	(N)
Service reconnection	\$40.00	\$40.00	(N)
Duplicate invoice	\$ 5.00	\$ 5.00	(N)

4. Promotional Waiver

For customers installing more than one access line at the time of new installation, all or part of the Line Connection charge on new connections of additional access lines, excluding Pay Phone Lines, may be waived by the Company during promotional waiver periods totaling 90 days or less during any calendar year. Other rates and charges associated with exchange service, as specified elsewhere in the Tariffs, e.g., Federal End User Common Line, E-911 apply. Customer orders for the service which are completed or taken during the promotional period will qualify.



Issued: February 27, 2009

Issued: March 1, 2009

Issued under authority of Public Act 179 of 1991 as amended

By: James Burnham, President and CEO  
 110 North Main Street,  
 Climax, Michigan 49034

Climax Telephone Company  
M.P.S.C. No. 1 (R)

1st Revised Sheet No. 10  
Cancels Original Sheet No. 10

LOCAL TELEPHONE EXCHANGE SERVICE

(D)

(D)

---

Issued: April 23, 1997

Effective: April 23, 1997

Issued under the authority of the Michigan Public Service  
Commission Order dated December 22, 1992, in Case No. U-10064.

By: Gilbert Collver, President

Climax, Michigan

LOCAL TELEPHONE EXCHANGE SERVICE

(D)

(D)

---

Issued: April 23, 1997

Effective: April 23, 1997

Issued under the authority of the Michigan Public Service  
Commission Order dated December 22, 1992, in Case No. U-10064.

By: Gilbert Collver, President

Climax, Michigan

LOCAL TELEPHONE EXCHANGE SERVICE  
LIFELINE SERVICE

EXCHANGE: CLIMAX

A. DESCRIPTION

The descriptions, Lifeline program eligibility requirements, discounts and regulations under the State and Federal Lifeline Programs for low income consumers are set forth in Telecommunications Association of Michigan Tariff M.P.S.C. No. 9R in which the Telephone Company is a Concurring Carrier.

(C)  
(C)  
(C)  
(D)



(D)

Issued: June 18, 2019

Effective: June 19, 2019

Issued under the authority of PA 179 of 1991, Michigan Telecommunications Act, as amended.



By: Stacey Hamlin, President and CEO  
13800 E. Michigan Ave.  
Galesburg, MI 49053

269-746-4411  
customerservice@ctstelecom.com

(C)  
(C)

LOCAL TELEPHONE EXCHANGE SERVICE  
LIFELINE SERVICE

EXCHANGE: CLIMAX



Michigan Public Service  
Commission  
Sep 12, 2019  
Received

Issued: June 18, 2019

Effective: June 19, 2019

Issued under the authority of PA 179 of 1991, Michigan Telecommunications Act, as amended.

By: Stacey Hamlin, President and CEO  
13800 E. Michigan Ave.  
Galesburg, MI 49053

269-746-4411 (C)  
customerservice@ctstelecom.com (C)

LOCAL TELEPHONE EXCHANGE SERVICE  
LIFELINE SERVICE

EXCHANGE: METRO

A. DESCRIPTION

The descriptions, Lifeline program eligibility requirements, discounts and regulations under the State and Federal Lifeline Programs for low income consumers are set forth in Telecommunications Association of Michigan Tariff M.P.S.C. No. 9R in which the Telephone Company is a Concurring Carrier.

(C)  
(C)  
(C)  
(D)



(D)

Issued: June 18, 2019

Effective: June 19, 2019

Issued under the authority of PA 179 of 1991, Michigan Telecommunications Act, as amended.

By: Stacey Hamlin, President and CEO  
13800 E. Michigan Ave.  
Galesburg, MI 49053

269-746-4411  
customerservice@ctstelecom.com

(C)  
(C)





LOCAL TELEPHONE EXCHANGE SERVICE  
LIFELINE SERVICE

EXCHANGE: METRO

(D) ↑  
↓ (D)

PREMIUMS

Issued: June 18, 2019

Effective: June 19, 2019

Issued under the authority of PA 179 or 1991, Michigan Telecommunications Act, as amended

By: Stacey Hamlin, President and CEO  
13800 E. Michigan Avenue  
Galesburg, MI 49053

269-746-4411  
customerservice@ctstelecom.com



LOCAL TELEPHONE EXCHANGE SERVICE

LATE PAYMENT CHARGE

EXCHANGE: METRO

- A. A late payment charge of the lessor of 1.5% per month or the maximum allowable rate per Michigan law will be assessed on any regulated charges, excluding late payment charges, that are not paid within a month from the date billed.

---

Issued: December 17, 1997

Effective: December 19, 1997

Issued under the authority of the Michigan Public Service Commission Order dated October 7, 1996, in Case No. U-11143..

By: Gilbert Collver, President

Climax, Michigan

**FEDERAL PROGRAMS**

1. UNIVERSAL SERVICE SUPPORT FOR LIBRARIES AND SCHOOLS

1. In accordance with 1997 PA 95 of the Michigan Telecommunications Act, and 47 CFR 54.500 *et seq.*, eligible elementary and secondary schools shall receive intrastate services at discounts equal to the discounts applicable for eligible interstate services if the Company receives federal universal support for such telecommunication services.
2. In accordance with 1997 PA 96 of the Michigan Telecommunications Act, and 47 CFR 54.500 *et seq.*, eligible libraries shall receive intrastate services at discounts equal to the discounts applicable for eligible interstate services if the Company receives federal universal support for such telecommunication services.
3. Eligibility for discounts shall be determined in accordance with 47 CFR 54.500 *et seq.*

2. UNIVERSAL SERVICE SUPPORT FOR HEALTH CARE PROVIDERS

1. In accordance with 47 CFR 54.601 *et seq.*, the Company shall offer services to eligible health care providers to the extent that facilities and services are available.
2. Eligibility qualifications, provider selection, etc. shall be determined in accordance with 47 CFR 54.601 *et seq.*
3. Services to eligible health care providers at reduced rates will be offered in accordance with 47 CFR 54.601 *et seq.*
4. Reduced rates to eligible health care providers are available only to the extent that adequate funding is available from the federal universal support fund.

---

Issued: December 28, 1999

Effective: December 29, 1999

Issued under authority of 1991 PA 179 as amended.

By: Gilbert Collver, President

Climax, Michigan